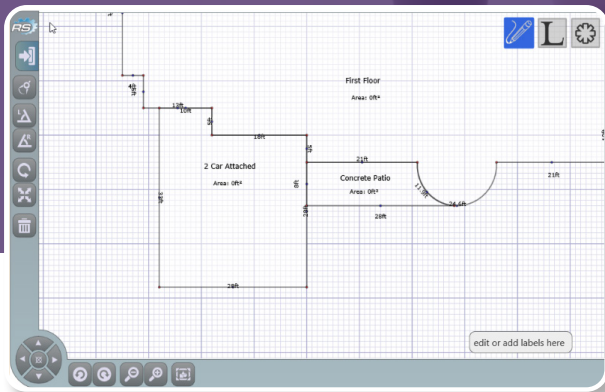


RAPIDSKETCH

*Pre-integrated diagramming
and sketching!*



Drop the pencil and graph paper and take your team's ability to draw floor plans to the next level. Sketch directly within Loss Control 360 and automatically attach your finished floor plans to a survey. Calculate square footage, document external exposures, plot internal features, and much more!

THE ONLY PLATFORM WITH PRE-INTEGRATED DIAGRAMMING & SKETCHING!



Detailed Area Breakdowns

Plot important floor plan features using an extensive library of icons, labels and more.



User Friendly Interface

Create robust floor plans on both desktop or mobile, each with their own intuitive interface.



Pre-Integrated with LC360

Create and attach detailed floor plans to any inspection within LC360 without the need for timely setup.



Photometrics

Upload and reference aerial imagery or blueprints to instantly calculate accurate measurements of your buildings.



Auto Complete

Speed up your diagramming workflow with automatically completed measurements and calculations.



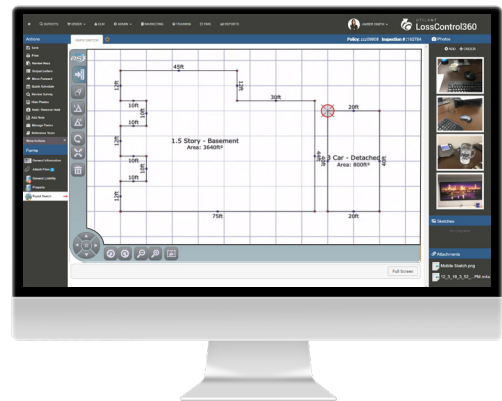
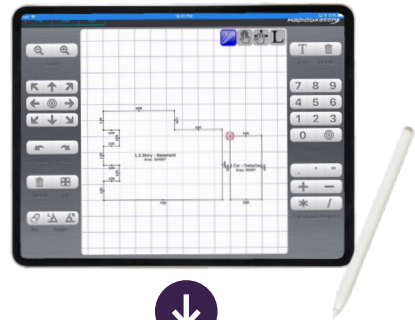
Desktop & Mobile

Enable field staff to draw more accurate floor plans right on site or from their desktop without the need for a pen and paper.



MOBILIZE YOUR FIELD FORCE

RapidSketch may be attached as a form to any existing inspection within Loss Control 360 and opened on any device. This gives your field staff the ability to create sketches during their site visits. After an inspection is completed, pass key fields and the diagram back into LC360 and into your underwriting reports!



GET STARTED WITH RAPIDSKETCH!

Deploy the most intuitive and user-friendly diagramming application quickly to your field staff for less time training and more efficient data collection.